

Item (i) – Phillip Drive



Figure 1 - Existing HOB



Kempsey Local Environmental Plan KLEP 2013

SWR Structure Plan study area

Symbology Code

I - 8.5m

L - 11m

O - 15m

KSCRoadCorridor



Map Produced: 07/09/2023

Disclaimer:
There is no warranty that the data on this map does not contain errors and Kempsey Shire Council shall not be liable for any loss, damage or injury suffered by the user of any other person consequent upon the existence of errors. No guarantee as to the accuracy of the data is given.

© Kempsey Shire Council and NSW Spatial Services 2022

Figure 2 - Proposed HOB

Item (ii) – Sportsman Way



Figure 3 - Existing HOB



Kempsey Local Environmental Plan KLEP 2013

SWR Structure Plan study area

Symbology Code

I - 8.5m

L - 11m

O - 15m

KSCRoadCorridor



Map Produced: 07/09/2023

Disclaimer:
There is no warranty that the data on this map does not contain errors and Kempsey Shire Council shall not be liable for any loss, damage or injury suffered by the user of any other person consequent upon the existence of errors. No guarantee as to the accuracy of the data is given.

© Kempsey Shire Council and NSW Spatial Services 2022

Figure 4 - Proposed HOB

Item (iii) – Horseshoe Bay Reserve

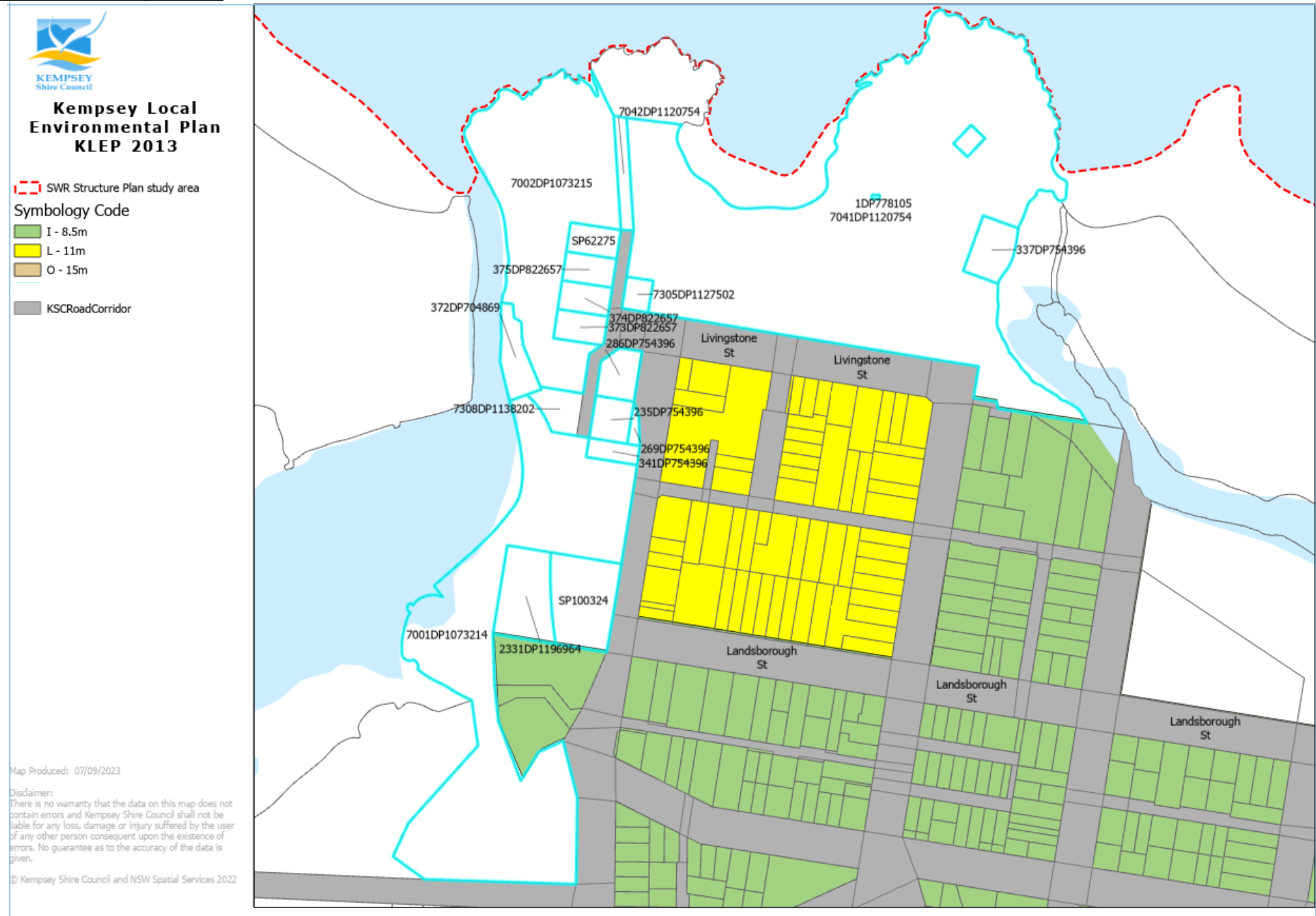


Figure 5 - Existing HOB

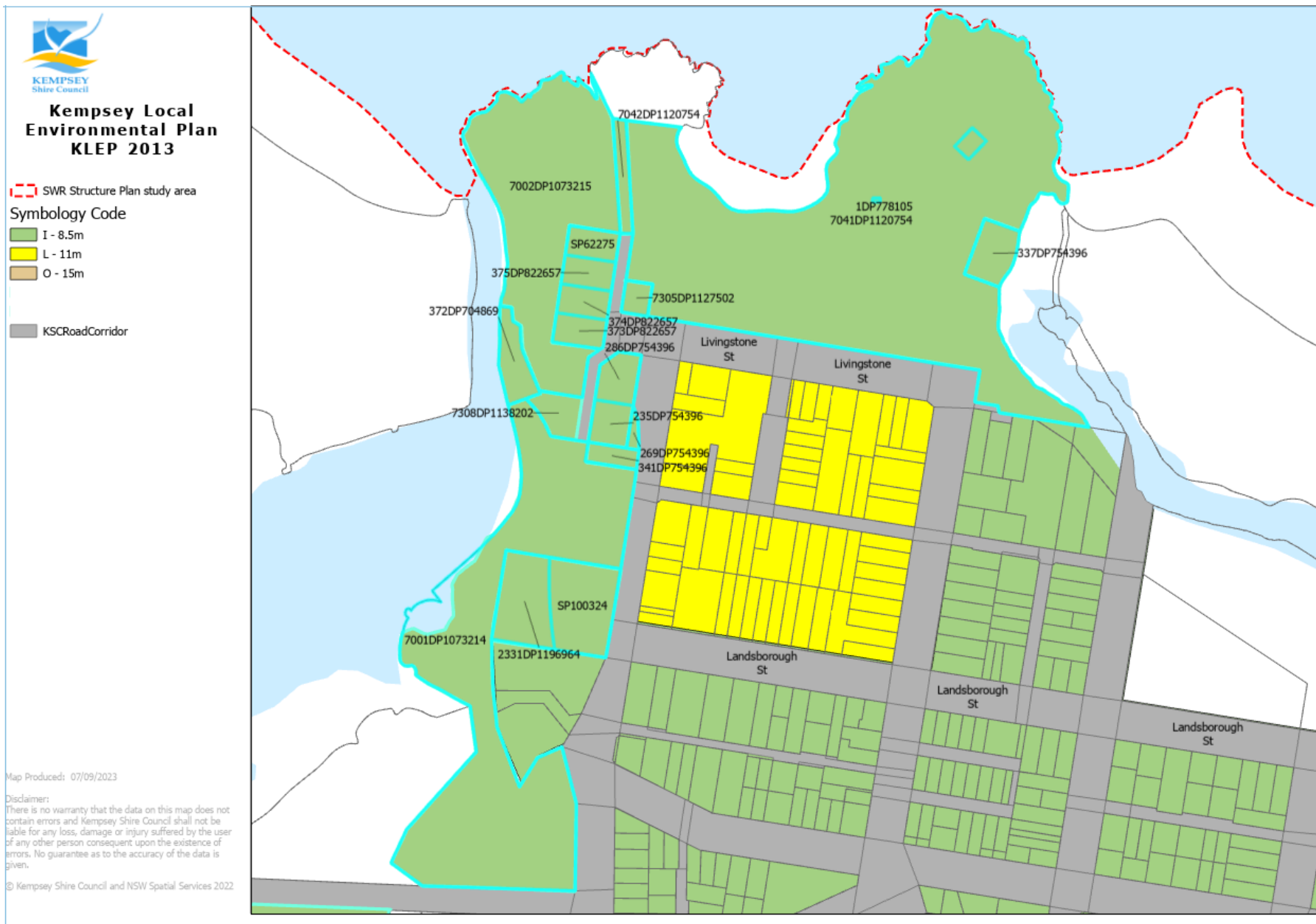


Figure 6 - Proposed HOB

Item (iv) – Gordon Young Drive

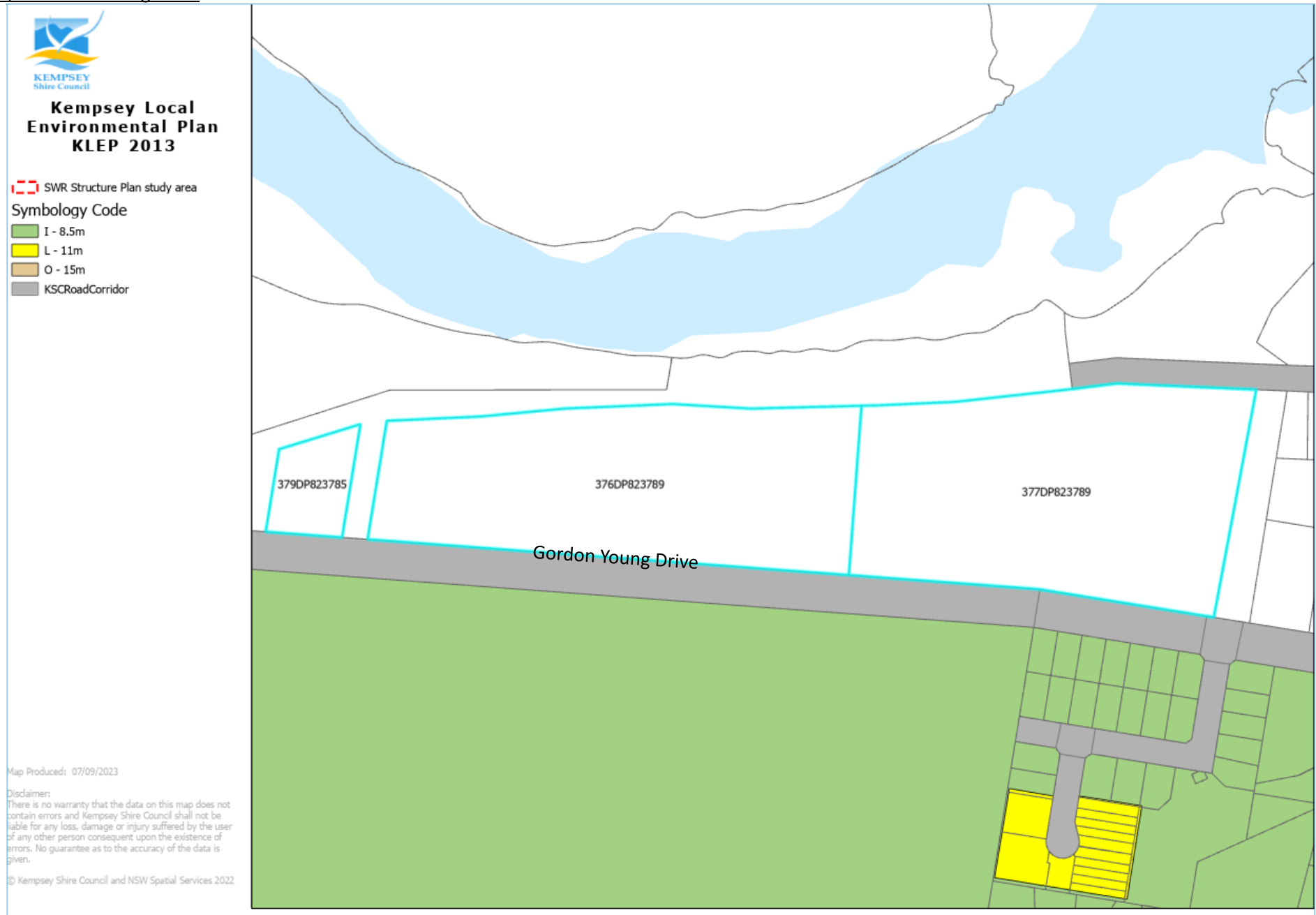



Figure 7 - Existing HOB



Kempsey Local Environmental Plan KLEP 2013

 SWR Structure Plan study area

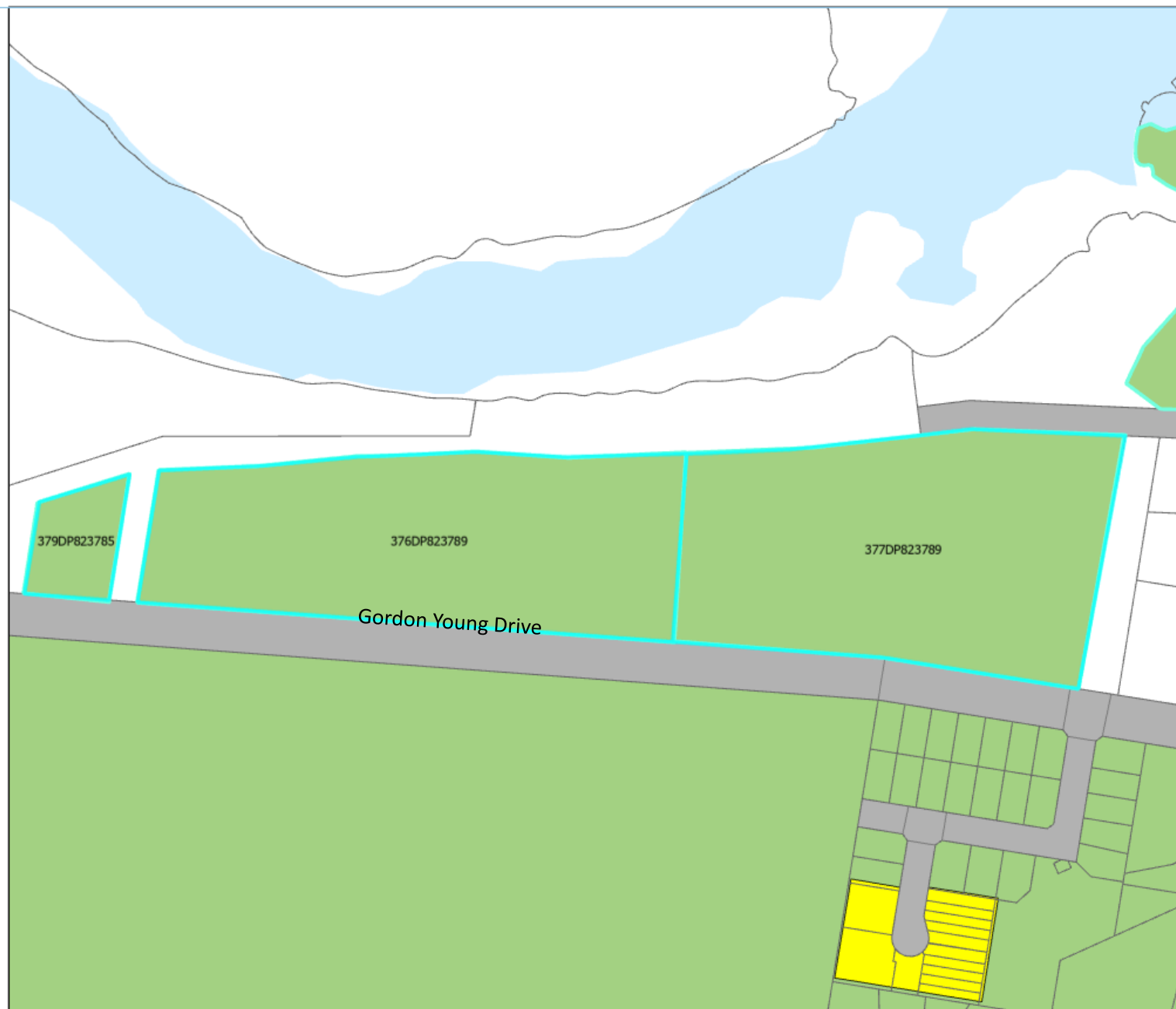
Symbology Code

 I - 8.5m

 L - 11m

 O - 15m

 KSCRoadCorridor



Map Produced: 07/09/2023

Disclaimer:

There is no warranty that the data on this map does not contain errors and Kempsey Shire Council shall not be liable for any loss, damage or injury suffered by the user of any other person consequent upon the existence of errors. No guarantee as to the accuracy of the data is given.

© Kempsey Shire Council and NSW Spatial Services 2022

Figure 8 - Proposed HOB

Item (v) – 98-102 Gregory Street




Figure 9 - Existing HOB



Kempsey Local Environmental Plan KLEP 2013

 SWR Structure Plan study area

Symbology Code

 I - 8.5m

 L - 11m

 O - 15m

 KSCRoadCorridor

Map Produced: 07/09/2023

Disclaimer:
There is no warranty that the data on this map does not contain errors and Kempsey Shire Council shall not be liable for any loss, damage or injury suffered by the user of any other person consequent upon the existence of errors. No guarantee as to the accuracy of the data is given.

© Kempsey Shire Council and NSW Spatial Services 2022



Figure 10 - Proposed HOB

Item (vi) – 255-279 Gregory Street



Figure 11 - Existing HOB



**Kempsey Local
Environmental Plan
KLEP 2013**

SWR Structure Plan study area

Symbology Code

I - 8.5m

L - 11m

O - 15m

KSCRoadCorridor

Map Produced: 07/09/2023

Disclaimer:
There is no warranty that the data on this map does not
contain errors and Kempsey Shire Council shall not be
liable for any loss, damage or injury suffered by the user
of any other person consequent upon the existence of
errors. No guarantee as to the accuracy of the data is
given.

© Kempsey Shire Council and NSW Spatial Services 2022



Figure 12 - Proposed HOB